



**SITE AREA PLAN**

A scale bar for the site area plan, ranging from 0 to 2 km. The scale is marked with major ticks every 1 km and minor ticks every 100 m. A north arrow is located to the right of the scale bar.

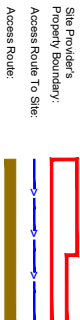


GOOGLE MAPS - <https://goo.gl/maps/vg5pNUoZPANjF5sV7>

GOOGLE STREETVIEW - <https://goo.gl/maps/cNuAENRSVLKlKUEd6>

1. ALL DIMENSIONS IN MM UNLESS OTHERWISE NOTED

Head east on M180. At junction 5, take the A15/A18 exit to Humber Bridge/Hull/Airport. At the roundabout, take the 4th exit onto A18. At the roundabout, take the 3rd exit and stay on A18. Follow Melton Road and site location is on the left hand side.

Design Consultant & Principal Contractor

Eastern Road, Reading  
Berkshire, England,

**WHP Telecoms**  
Unit 1 Maple Park,  
Low Fields Avenue, Leeds  
LS12 6HH  
Tel: 01133023550  
e-mail: [info@whptelecoms.co.uk](mailto:info@whptelecoms.co.uk)

Site Name: **MELTON ROAD STREETWORKS**

NL118770

Address:  
MELTON ROAD, MANOR FARM, WRAWBAY  
NORTH LINCOLNSHIRE,  
YORKSHIRE AND THE HUMBER,  
ENGLAND,  
DN20 8SY

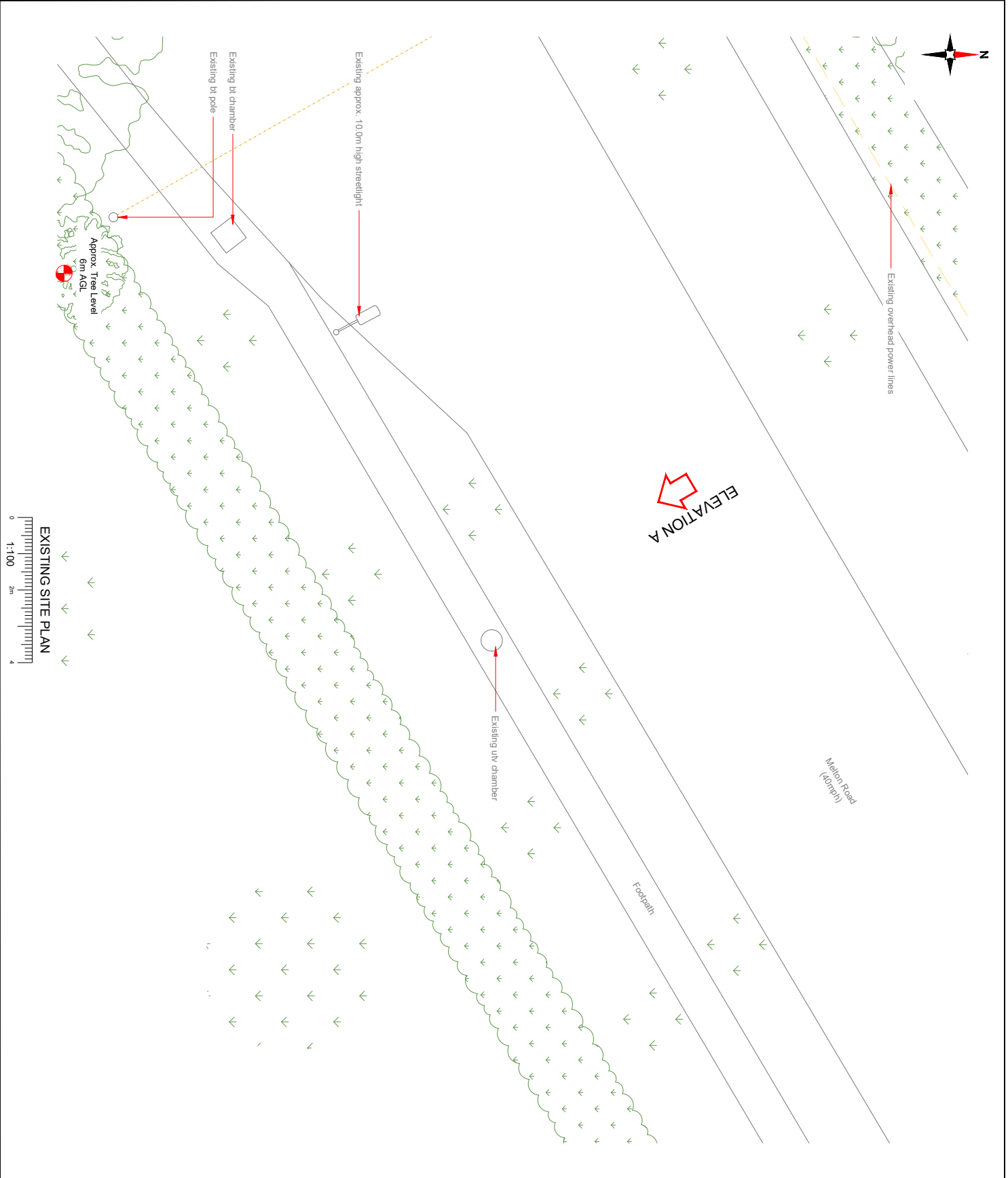
## 002 SITE LOCATION PLAN

Project: 5G UNILATERAL

Master Drawing No.

Master Drawing No: NL118770\_M001

Issue: A



NOTES:			
1. ALL DIMENSIONS IN MM UNLESS OTHERWISE NOTED.			
<div><div></div><div><div>CK Hutchison Networks (UK) Limited</div><div>Great Brighams Mead, Vastern Road, Reading, Berkshire, England, RG1 8DJ</div></div><div><div>Design Consultant &amp; Principal Contractor:</div><div><div>WHP Telecoms</div><div>Unit 1 Maple Park, Low Fields Avenue, Leeds LS12 6HH Tel: 01133023550 e-mail: info@whptelecoms.com</div></div></div></div>			
Site Name:	MELTON ROAD STREETWORKS		
Site ID:	NL118770		
Address:	MELTON ROAD, MANOR FARM, WRABWY, NORTH LINCOLNSHIRE, YORKSHIRE AND THE HUMBER, ENGLAND, DN20 8SY		
Title:	100 EXISTING SITE PLAN		
Project:	5G UNILATERAL		
Purpose of Issue:	PLANNING		
EE Call ID:	MBNL-CA1D	Call ID:	N/A
N/A	N/A	N/A	N/A
Master Drawing No:	NL118770_M001		Issue: A
Version:	M001	Revision:	A
Date:	23/02/2021	Drawn by:	GDH
Checked by:	GDH	Drawn by:	GDH
Approved by:	GDH	Drawn by:	GDH
Project:	5G UNILATERAL	Revision:	Planning
Issue:	First Issue - Site nomination dates TBC	Revision:	Planning

NOTES:  
1. ALL DIMENSIONS IN MM UNLESS OTHERWISE NOTED.

NUMBER	NOTES / ETC.	PROJECT	REVISIONS OF DRAWING	STATUS
M001	MBNL	5G UNILATERAL	Planning	A
Revision / Issue / Date / Description / Drawn by / Checked by / Approved by / Status				
23/02/2021	Final Issue - Site nomination dated TBC	MBNL	CDN	CDN
23/02/2021	Final Issue - Site nomination dated TBC	MBNL	CDN	CDN
23/02/2021	Final Issue - Site nomination dated TBC	MBNL	CDN	CDN

**CK Hutchison Networks (UK) Limited**  
Great Brighams Mead,  
Vastern Road, Reading,  
Berkshire, England,  
RG1 8DJ

**WHP Telecoms**  
Unit 1 Maple Park,  
Low Fields Avenue, Leeds  
LS12 6HH  
Tel: 01133023550  
e-mail: info@whptelecoms.com



Site Name:  
MELTON ROAD STREETWORKS

Site ID:  
NL118770

Address:  
MELTON ROAD, MANOR FARM, WRAWBY,  
NORTH LINCOLNSHIRE,  
YORKSHIRE AND THE HUMBER,  
ENGLAND,  
DN20 8SY

Title:  
150 EXISTING ELEVATION A

Project:  
5G UNILATERAL

Purpose of Issue:  
PLANNING

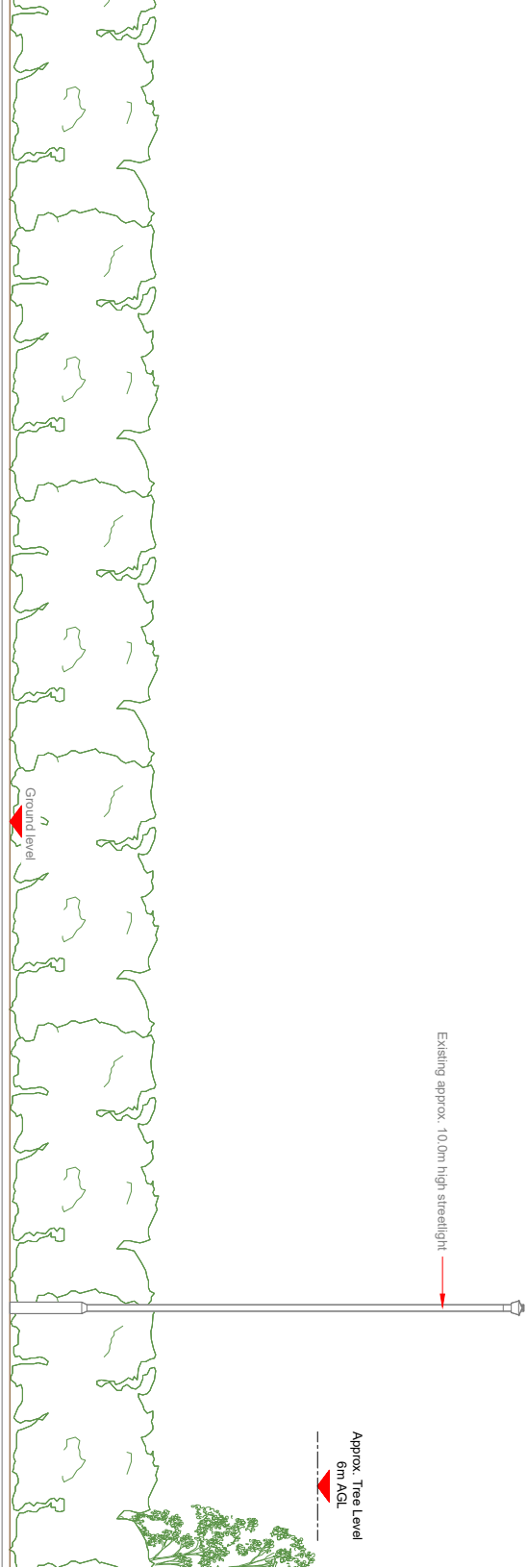
EE Call ID:  
N/A

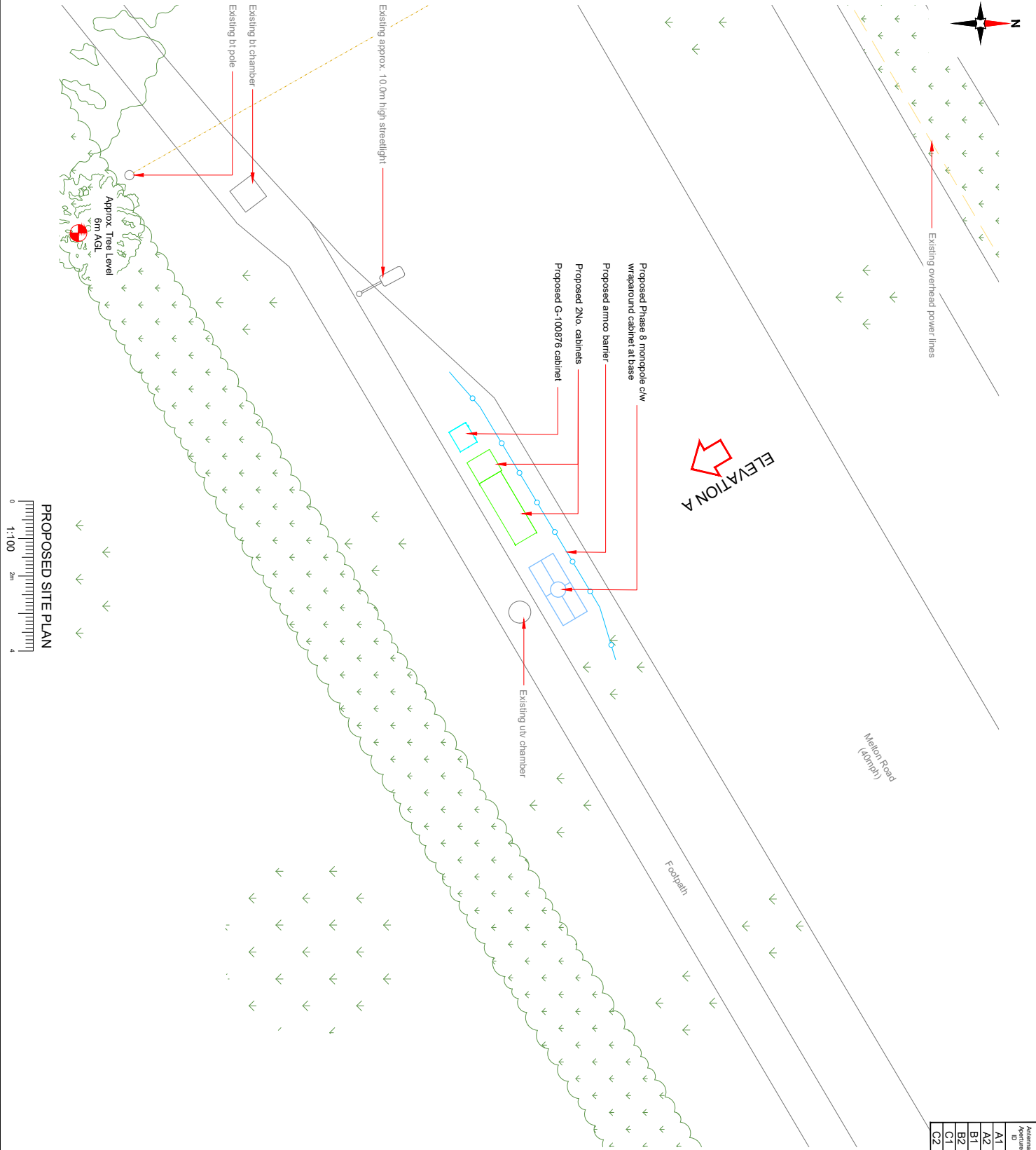
MBNL Call ID:  
N/A

Call ID:  
N/A

Master Drawing No:  
NL118770\_M001

Issue:  
A





Antenna Aperture ID	Proposed 4G/5G Bearing
A1	50°
A2	50°
B1	170°
B2	170°
C1	290°
C2	290°

NOTES:  
1. ALL DIMENSIONS IN MM UNLESS OTHERWISE NOTED.

Version	Author / Date	Project	Revision of Detail	Status
M001	MBNL	5G UNILATERAL	Planning	A
23/02/2021	23/02/2021	Revision 1.00 and 1.01		
23/02/2021	23/02/2021	First Issue - Site nomination dated TBC		
23/02/2021	23/02/2021			

**CK Hutchison Networks (UK) Limited**  
Great Brighams Mead,  
Vastern Road, Reading,  
Berkshire, England,  
RG1 8DJ

**WHP Telecoms**  
Unit 1 Maple Park,  
Low Fields Avenue, Leeds  
LS12 6HH  
Tel: 01133023550  
e-mail: info@whptelecoms.com

**WHP**

**Site Name:**  
MELTON ROAD STREETWORKS

**Site ID:**  
NL118770

**Address:**  
MELTON ROAD, MANOR FARM, WRAWBY,  
NORTH LINCOLNSHIRE,  
YORKSHIRE AND THE HUMBER,  
ENGLAND,  
DN20 8SY

**Title:**  
210 PROPOSED SITE PLAN

**Project:**  
5G UNILATERAL

**Purpose of Issue:**  
PLANNING

**EE Call ID:**  
N/A

**MBNL Call ID:**  
N/A

**Call ID:**  
N/A

**Master Drawing No:**  
NL118770\_M001

**Issue:**  
A

Antenna Aperture ID	Proposed Aperture ID	Bearing
A1	A2	90°
B1	B2	170°
C1	C2	290°

Top of Tower +20.0m AGL

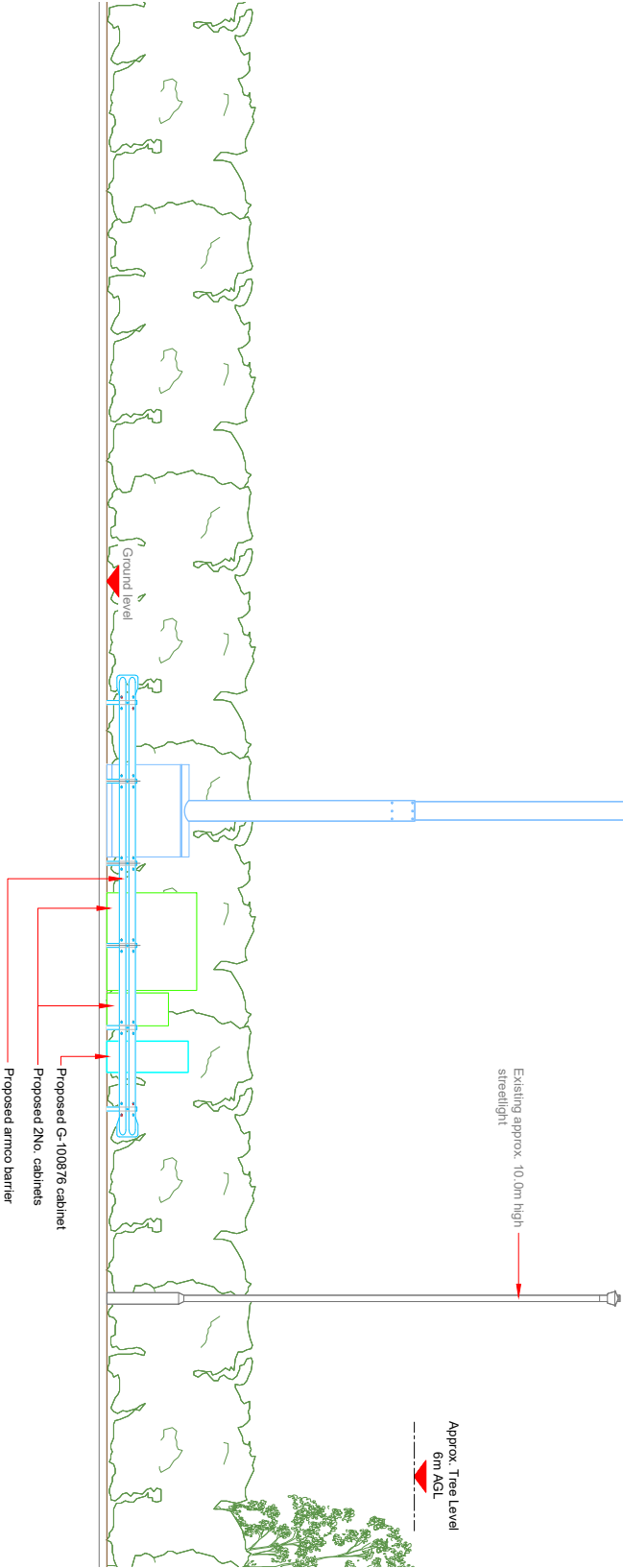
CL of AAU +19.6m AGL

CL of Apertures +17.70m AGL

Proposed Phase 8 monopole c/w  
wraparound cabinet at base

Existing approx. 10.0m high  
streetlight

Approx. Tree Level  
6m AGL



PROPOSED ELEVATION

0 1:100 2m 4

NOTES:  
1. ALL DIMENSIONS IN MM UNLESS OTHERWISE NOTED.

NUMBER	REVISION / ETC.	PROJECT	PROPOSED OR REUSE	STATUS
M001	MBNL	5G UNILATERAL	Planning	A
Date: 23/02/2021 Revision 1 (Log and Change)				
Drawn: GDN				
Checked: HN				
Approved: SN				
First Issue - Site nomination date: TBC				

**CK Hutchison Networks (UK) Limited**  
Great Brighams Mead,  
Vastern Road, Reading,  
Berkshire, England,  
RG1 8DJ

Design Consultant & Principal Contractor:

**WHP Telecoms**  
Unit 1 Maple Park,  
Low Fields Avenue, Leeds  
LS12 6HH  
Tel: 01133023550  
e-mail: info@whptelecoms.com



Site Name:  
MELTON ROAD STREETWORKS

Site ID:  
NL118770

Address:  
MELTON ROAD, MANOR FARM, WRABBY,  
NORTH LINCOLNSHIRE,  
YORKSHIRE AND THE HUMBER,  
ENGLAND,  
DN20 8SY

Title:  
260 PROPOSED ELEVATION

Project:  
5G UNILATERAL

Purpose of Issue:  
PLANNING

EE Call ID:	MBNL Call ID	Call ID:
N/A	N/A	N/A

Master Drawing No: NL118770\_M001

Issue: A